








Regional Agencies	Mission	Meeting Times & Monitor/Observer
<p>ABAG (Association of Bay Area Governments)</p> <p>Meeting videos: http://regional-video.com/category/mtc-abag-videos/</p>	 <p>Created by local governments (1961) to meet their planning and research needs related to land use, environmental and water resource protection, disaster resilience, energy efficiency and hazardous waste mitigation, and to provide risk management, financial services and staff training to local counties, cities and towns.</p>	<p>Meets the third Thursday of every other month (Jan, Mar, May, July, Sept, Nov) at 7 pm</p> <p>Bay Area Metro Center Board Room CR 110B 375 Beale Street San Francisco, California</p> <p>Kathleen Cha, Monitor/Observer</p>
<p>BAAQMD (Bay Area Air Quality Management District)</p> <p>Meeting agendas (no videos): http://www.baaqmd.gov/about-the-air-district/board-of-directors/resolutionsagendasminutes</p>	 <p>To protect and improve public health, air quality, and the global climate through programs and policies founded on science and technical expertise.</p>	<p>Meets the first and third Wednesday of each month at 9:45AM. Meetings are held in the 1st floor Board Room at the Air District's office:</p> <p>375 Beale Street, Suite 600 San Francisco, CA 94105 (415) 749-4900 1-800-HELP-AIR</p> <p>No Monitor/Observer Assigned</p>
<p>BARC (Bay Area Regional Collaborative)</p> <p>Meeting audiocast: Http://mtc.ca.gov/whats-happening/meetings</p>	 <p>Regional planning for smart growth, and sustainability issues. BARC member agencies include ABAG, the Bay Area Air Quality Management District (BAAQMD), the Bay Conservation and Development Commission (BCDC), and the Metropolitan Transportation Commission.</p>	<p>Meets on the third Fridays in the months listed below, from 10:00 am to 12:00 p.m.</p> <p>February, April, June, September, November</p> <p>Bay Area Metro Center 375 Beale Street San Francisco, California</p> <p>Kathleen Cha, Monitor/Observer</p>
<p>BCDC (Bay Conservation and Development Commission)</p> <p>Agendas, minutes and audio recordings: http://www.bcdc.ca.gov/cm/</p> <p>Public Meetings: http://www.bcdc.ca.gov/meetings.html</p>	 <p>To protect and enhance San Francisco Bay and to encourage the Bay's responsible and productive use for this and future generations.</p>	<p>Meets the first and third Thursday of each month at 1:00 pm (check agenda for location) at either:</p> <p>MetroCenter Auditorium. 101 Eighth Street, Oakland 510.817.5700</p> <p>or</p> <p>Port of San Francisco Board Room Ferry Building, Second Floor San Francisco, CA 94111 415.274.0400</p> <p>Heather Sterner, Monitor/Observer</p>

<p>MTC (Metropolitan Transportation Commission)</p> <p>MTC Standing Committees</p> <ul style="list-style-type: none"> • Administration Committee • Bay Area Toll Authority (BATA) Oversight Committee • Legislation Committee • Operations Committee • Planning Committee • Programming & Allocations Committee • Policy Advisory Council • Bay Area Infrastructure Finance Authority - BAIFA • Bay Area Headquarters Authority - BAHA <p>Webcasts:</p> <p>http://mtc.ca.gov/whats-happening/meetings/live-webcasts</p> <p>Master Meeting Schedule:</p> <p>http://mtc.ca.gov/whats-happening/meetings</p> <p>Videos:</p> <p>https://mtc.legistar.com/Calendar.aspx</p>	 <p>The transportation planning, financing and coordinating agency for the nine-county San Francisco Bay Area.</p>	<p>Metropolitan Transportation Commission (MTC) meets the third Wednesday of each month at 1:35 pm at:</p> <p>Bay Area Metro Center 375 Beale Street San Francisco, CA 94105</p> <p>MTC Policy Advisory Council meets the second Wednesday of each month at 1:30 pm at:</p> <p>Bay Area Metro Center 375 Beale Street San Francisco, CA 94105</p> <p>Monitor: Veda Florez* Voting Member Policy Advisory Council</p> <p>Kathleen Cha Nominated Member Regional Planning Committee</p>
<p>RWQCB – SF Bay – Region 2 (Regional Water Quality Control Board)</p> <p>Agendas:</p> <p>http://bit.ly/2fQiD6M</p> <p>San Francisco Bay Water Board meetings are not yet webcast</p>	 <p>To develop and enforce water quality objectives and implementation plans that will best protect the State's waters, recognizing local differences in climate, topography, geology and hydrology.</p>	<p>Meetings are held Second Wednesday at of each month at 9:00 am at:</p> <p>Elihu M. Harris Building First Floor Auditorium 1515 Clay Street Oakland, CA 94612</p> <p>Gail Tupper, Monitor/Observer</p>
<p>WETA San Francisco Bay Area Water Emergency Transit Authority</p> <p>https://sanfranciscobayferry.com/weta</p> <p>Schedule and Agendas:</p> <p>https://sanfranciscobayferry.com/weta/next-board-meeting</p> <p>Meetings are not yet webcast or recorded.</p>	<p>WETA</p> <p>The San Francisco Bay Area Water Emergency Transportation Authority (WETA) is a regional public transit agency tasked with operating and expanding ferry service on the San Francisco Bay and with coordinating the water transit response to regional emergencies. Under the San Francisco Bay Ferry brand, WETA carries over two million passengers annually utilizing a fleet of 12 high speed passenger-only ferry vessels. San Francisco Bay Ferry currently serves the cities of Alameda, Oakland, San Francisco, South San Francisco and Vallejo</p>	<p>Meetings are held the second Thursday of each month at 1:00 PM at:</p> <p>Port Commission Hearing Room Ferry Building – 2nd Floor San Francisco</p> <p>No Monitor/Observer - Assigned</p>

<p>BART Bay Area Rapid Transit</p> <p>Meeting Schedule and Agendas: https://www.bart.gov/about/bod/meetings/2017</p> <p>Webcast of meetings: https://www.bart.gov/about/bod/multimedia</p>	 <p>BART is a rapid transit public transportation system serving the San Francisco Bay Area in California. The heavy rail elevated and subway system connects San Francisco with cities in Alameda, Contra Costa, and San Mateo counties. BART operates six routes on 112 miles (180 km) of track connecting 46 stations – this includes a 3.2-mile (5.1 km) automated guideway transit line to the Oakland International Airport. A ten-mile spur line in eastern Contra Costa County will utilize a third set of rail technologies. With an average of 423,000 weekday passengers and 124.2 million annual passengers in fiscal year 2017. BART is the fifth-busiest heavy rail rapid transit system in the United States.</p>	<p>Meetings are held the second and fourth Thursday (January – October); third Thursday in November; first and third Thursday in December.</p> <p>BART Board Room Kaiser Center – 20th Street Mall Third Floor 344 20th Street Oakland CA</p> <p>Dan Barki, Monitor/Observer Oakland LWV</p>
<p>San Francisco Bay Restoration Authority http://sfbayrestore.org/</p>	 <p>Regional agency charged with raising and allocating resources for the restoration, enhancement, protection, and enjoyment of wetlands and wildlife habitat in the San Francisco Bay and along its shoreline.</p>	<p>Time: 1-3 pm - Location: TBD February 10, 2017 April 14, 2017 June 9, 2017 September 8, 2017 November 3, 2017</p> <p>Ann Draper, Monitor/Observer</p>
<ul style="list-style-type: none"> • The League of Women Voters Bay Area has filled a voting seat (the community member seat) on the following agency boards: Regional Planning Committee – Kathleen Cha • Executive Board Member Veda Florez is a voting member of the Metropolitan Transportation Commission Policy Advisory Council (Ms. Florez serves as our LWV Bay Area Monitor/Observer – Ms. Florez votes representing the Minority Community of Marin County) 		

Commented [MK1]: